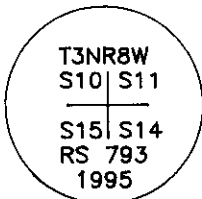


TILLAMOOK COUNTY SURVEYORS OFFICE
TILLAMOOK COUNTY COURT HOUSE
201 LAUREL AVENUE
TILLAMOOK, OREGON 97141

SECTION CORNER COMMON SECTIONS 10,11,14,& 15, T.3N.,R.8W.,W.M.



1 SET A 1 1/2" IRON PIPE WITH A 3" T.C.S. BRASS CAP FROM ORIGINAL TOPOGRAPHY CALLS SOUTH, WEST, EAST OF THE ORIGINAL SECTION CORNER.

HISTORY OF FOUND MONUMENT

THIS CORNER WAS RESET FROM ORIGINAL EVIDENCE COMPILED FROM FIELD INVESTIGATION OF SIGHT. ORIGINAL TOPOGRAPHIC CALLS LISTED BELOW WERE USED TO SET THE CORNER MONUMENT:

(ORIGINAL) N0°02'W 71.00 CHAINS (9 CHAINS, 594' S0°02'E OF SECTION CORNER) SALMONBERRY RIVER, RUNS WEST; (FOUND AND HELD).

(ORIGINAL) S89°40'W 3.00 CHAINS (198') TOP OF SPUR SLOPES SOUTH; (FOUND AND HELD).

(ORIGINAL) S89°41'W 75 CHAINS, N89°41'E 4.24 CHAINS, (279.84') OF THIS SECTION CORNER, GULCH, COURSE SOUTH; (FOUND AND HELD).

NEW ACCESSORY

*15" ALDER S76°E 6.84' SCRIBED S14 CS BT. THE DISTANCE WAS MEASURED TO A NAIL WITH A BRASS T.C.S. WASHER NAILED TO THE FACE BETWEEN THE "B" AND THE "T".

*23" FIR S31°W 38.34' SCRIBED S15 CS BT. THE DISTANCE WAS MEASURED TO A NAIL WITH A BRASS T.C.S. WASHER NAILED TO THE FACE BETWEEN THE "B" AND THE "T". THIS BEARING TREE IS LOCATED AT THE TOP OF A CLIFF.

*17" ALDER N4°E 13.45' SCRIBED S11 CS BT. THE DISTANCE WAS MEASURED TO A NAIL WITH A BRASS T.C.S. WASHER NAILED TO THE FACE BETWEEN THE "B" AND THE "T".

*11" ALDER N89°W 25.60' SCRIBED S10 CS BT. THE DISTANCE WAS MEASURED TO A NAIL WITH A BRASS T.C.S. WASHER NAILED TO THE FACE BETWEEN THE "B" AND THE "T".

*72" HAT SECTION POST NORTH 1.5'.

*INDICATES TILLAMOOK COUNTY SURVEYORS YELLOW METAL LOCATION POSTER ATTACHED.

SURVEYS AND REWITNESSES OF RECORD

THE PACIFIC RAILWAY AND NAVIGATION COMPANY MAPS 11 & 12 SHOW A TIE TO THIS CORNER FROM THE RAILROAD. THIS TIE WAS DETERMINED TO BE INVALID BECAUSE IT DID NOT FIT TOPOGRAPHY OR OTHER FOUND CORNERS BY ±500'.

SEE GENERAL LAND OFFICE MICROFILM 3N8 FOR THE RECORD OF THIS CORNER.


LOCATION OF MONUMENT

THIS CORNER IS LOCATED APPROXIMATELY 750' NORTHERLY OF THE RAILROAD TRACKS NEAR A TRESTLE OVER THE SALMONBERRY RIVER ON A STEEP SOUTHEASTERLY SLOPE.

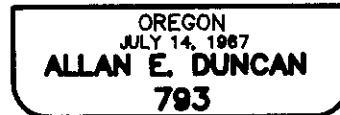
IN THE PRESENCE OF ALLAN DUNCAN, ALLEN DVORAK, AND DAN MCNUTT

FEBRUARY 23, 1995

TITLE:



Allan E. Duncan, C.S.



RENEWAL DATE 12-31-95